

West DuPage Woods - 2018

Preserve: West DuPage Woods

Location: East of Prince Crossing Rd. and South of Barnes Ave.

of Acres: 0.65

Acres in Floodplain: 0.65

of Acres in Wetlands: 0.48

Date Acquired: 5/24/2018



Purchase Price: \$0 (Roadway Vacation)

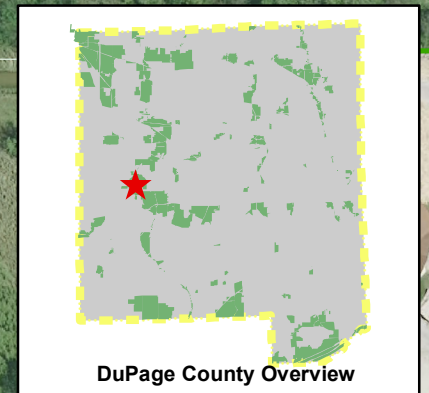
Funding: N/A

Property Attributes: Property contains a gravel drive, and is bordered by the West Branch DuPage River, marshland, and woods.



Legend

-  Preserve Boundary
-  Property Acquired



Cricket Creek - 2018

Preserve: Cricket Creek

Location: West of Wood Dale Road and South of Stone Avenue, in Wood Dale.

of Acres: 0.43

Acres in Floodplain: 0.43

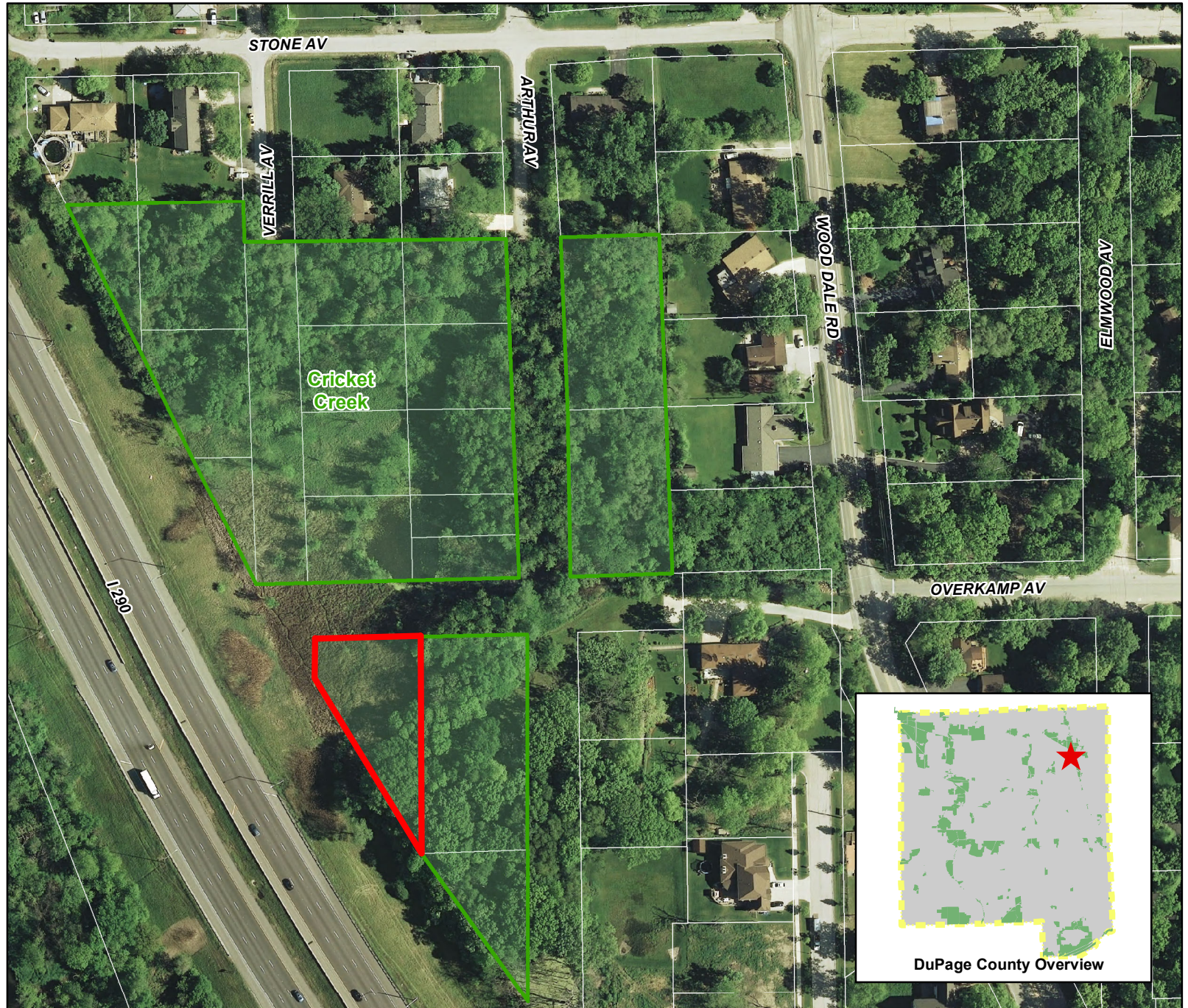
of Acres in Wetlands: 0.30

Date Acquired: 6/6/2018



Purchase Price: \$6,000

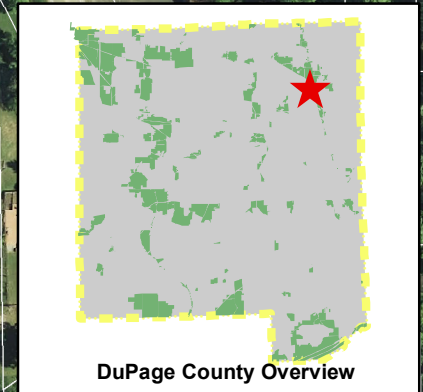
Funding: Bond Funds

Property Attributes: Vacant, mostly wooded property containing wetlands, and entirely within the 100-year floodplain.



Legend

-  Preserve Boundary
-  Property Acquired



Salt Creek Greenway

Preserve: Salt Creek Greenway

Location: 3rd Street, West of IL-83, South of North Ave., and East of Salt Creek, in Elmhurst

of Acres: 0.35

Acres in Floodplain: 0.35

of Acres in Wetlands: 0.0

Date Acquired: 8/21/2018



Purchase Price: \$0 (Roadway Vacation)

Funding: N/A

Property Attributes: Vacant land located entirely within the 100-year floodplain



Legend

-  Preserve Boundary
-  Property Acquired



Cricket Creek

Preserve: Cricket Creek

Location: Overkamp Ave.,
South of Stone Ave., West of
Wood Dale Rd., and East of
I-290, in Addison

of Acres: 0.45

Acres in Floodplain: 0.45

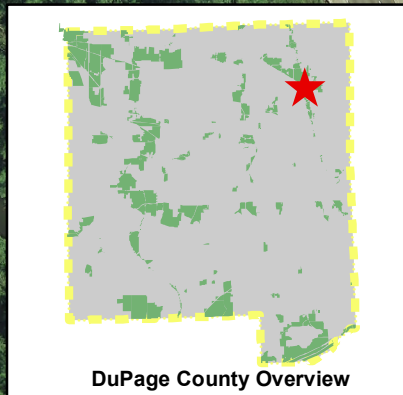
of Acres in Wetlands: 0.45

Date Acquired: 8/27/2018



Purchase Price: \$0 (Roadway
Vacation)

Funding: N/A

Property Attributes: Vacant,
partially wooded land
containing wetlands and
situated entirely within the
100-yr floodplain.



Legend

-  Preserve Boundary
-  Property Acquired

